














Enjoy fish and chips at Filey

★ **Start:** At Filey Tourist Information Centre  **Distance:** 6.4 km (4 miles)

🕒 **Time:** 3 hours  **Map:** OS 301 **Suggested route:** 

FACILITIES:

-  Toilets  Accessible Toilets  Refreshments  Pub  Picnic areas
-  B&Bs  Bus service  Camping available  Parking available
-  Tourist Information Centre (TIC) – unmanned  Heritage site/Other site of interest



Great days out along the Yorkshire Wolds Way

www.top10trails.com

YORKSHIRE WOLDS WAY
NATIONAL TRAIL 

Enjoy fish and chips at Filey

Filey marks the end of the Yorkshire Wolds Way, providing the perfect place to relax after a long walk with plenty for everyone to explore.



- 1 Start from the unmanned Tourist Information Centre (TIC) in John Street.
- 2 Head down Cargate Hill and down onto the beach.
- 3 Turn left and walk along the beach in the direction of Filey Brigg.
- 4 At the inlet near the Sailing Club turn in and head up the steps onto the cliff top.
- 5 Follow the coastal path, including a walk out onto Filey Brigg.
- 6 Continue on the coastal path, you have now joined one end of the Cleveland Way National Trail.
- 7 After 1.4 km turn left away from the cliff path and follow a path that goes between two rows of posts.
- 8 You will pass the Old Tip Nature Reserve, turn left at the end of this.
- 9 Turn right and follow any of the paths through Parish Wood.
- 10 Leave the wood and turn left along Fir Tree Drive.

- 11 Turn left onto Arndale Way.
- 12 Cross the road near the entrance to the Country Park and follow the path taking you past St Oswald's Church on your left.
- 13 At the steps drop back down to the foreshore to return to the start.

